

DHOLERA SPECIAL INVESTMENT REGIONAL DEVELOPMENT AUTHORITY, GANDHINAGAR

DRAFT TOWN PLANNING SCHEME - 5

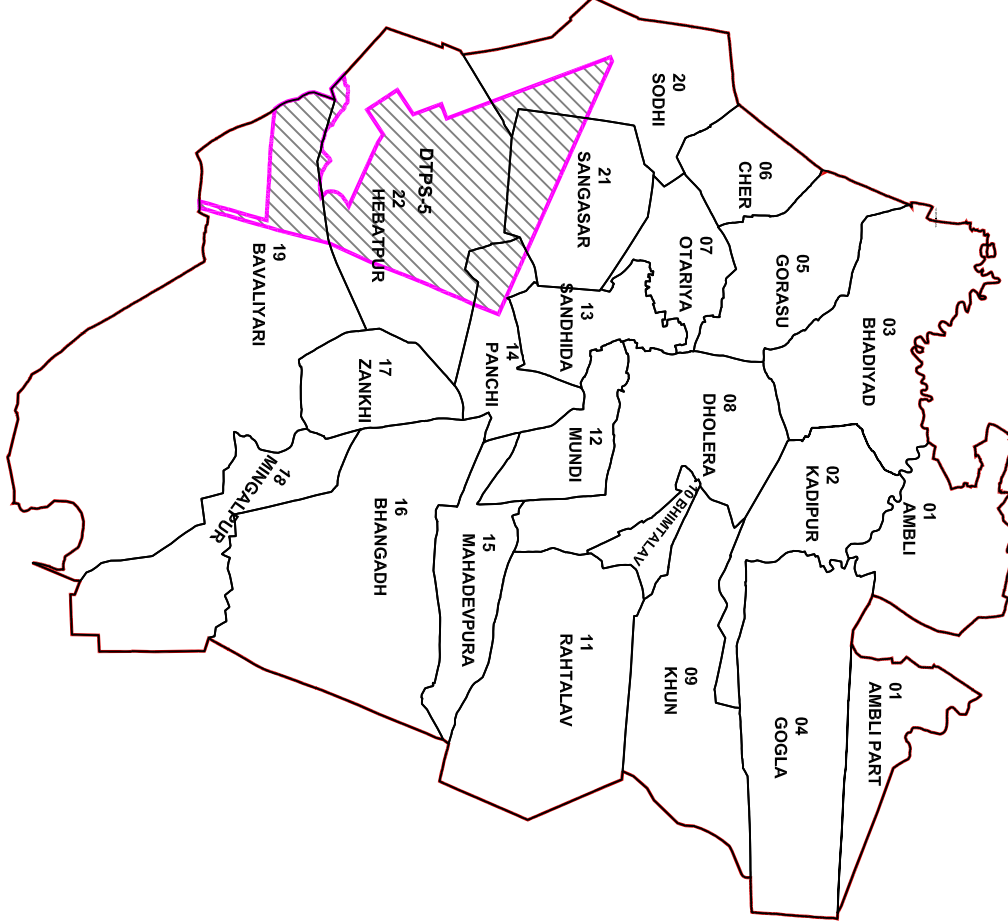
PLAN:- 4 FINAL PLOT PLAN (FP)

PART VILLAGES : 5

- 1) PANCHI 2) BAVALIYARI 3) SODHI  
4) SANGASAR 5) HEBATPUR

PUBLISHED US 42 (I) OF THE GTP & UD ACT 1976 AND  
US 17 OF THE GSIR ACT - 2009

KEY MAP :



VILLAGES INCLUDED IN DRAFT TP SCHEME - 5

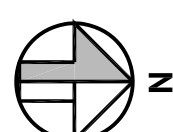
Sl.No.	Name of Villages	Sheet Number	Area (Hector)	Percentage
1	Panchi	2,4	453	6%
2	Bavaliyari	5	1254	16%
3	Sodhi	1	588	8%
4	Sangasar	1,2	1029	14%
5	Hebatpur	1,2,3,4,5	4151	56%
Total			7475	100%

LEGEND :

- DSIRDA BOUNDARY
- DTPS BOUNDARY
- VILLAGE BOUNDARY
- RIVER
- GAMTAL
- TALAV
- FP NUMBER & BOUNDARY
- DP/TP ROAD
- TP ROAD
- PUBLIC PURPOSE PLOTS ALLOTTED TO DSIRDA

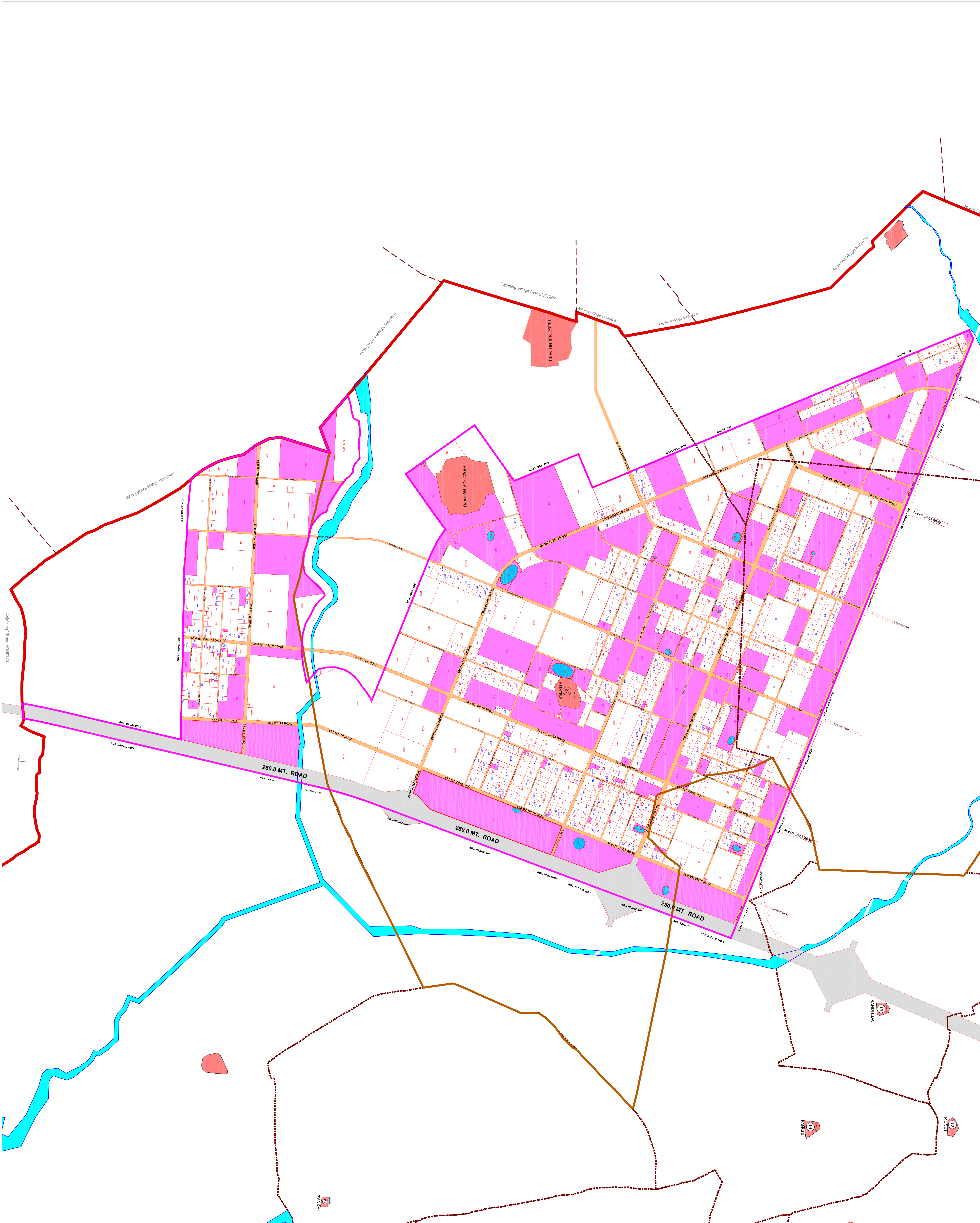
NOTES :

# No part of this plan/document may be reproduced without prior permission in writing from DSIRDA.  
# This plan should not be used for measurements.



SCALE :

NOT TO SCALE



DHOLERA SPECIAL INVESTMENT REGIONAL DEVELOPMENT AUTHORITY, GANDHINAGAR