

# DHOLERA SPECIAL INVESTMENT REGIONAL DEVELOPMENT AUTHORITY, GANDHINAGAR

## DRAFT TOWN PLANNING SCHEME - 3

### PLAN 2 :- ORIGINAL PLOT PLAN (OP)

#### PART VILLAGES :- (08)











1)SODHI 2)CHER 3)OTARIYA 4)SANGASAR 5)SANDHIDA  
6)DHOLERA 7)MUNDI 8)CHER

PUBLISHED U/S 42(I) OF THE GTP & UD ACT 1976 &  
U/S 17 OF THE GSIR ACT - 2009

#### VILLAGES INCLUDED IN DRAFT TP SCHEME - 3

SR.NO	NAME OF PART VILLAGES	SHEET NUMBER	AREA IN HECT. (APPX.)	PERCENTAGE
1.	SODHI	1, 2, 3, 6, 7, 8, 12, 13	1910	29 %
2.	SANGASAR	7, 8, 9, 13, 14, 15, 16, 18, 19, 20, 22	2281	34 %
3.	OTARIYA	3, 4, 5, 8, 9, 10, 15, 16	765	11.5 %
4.	SANDHIDA	10, 11, 16, 17, 20, 21, 22, 23	1315	20 %
5.	DHOLERA	11, 17	80	1 %
6.	MUNDI	11, 17	114	2 %
7.	PANCHI	20, 22, 23	138	2 %
8.	CHER	2, 3, 4, 8	57	0.5 %
TOTAL			6660	100 %

#### LEGEND :

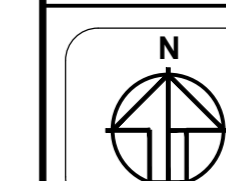
-  DSIRDA BOUNDARY
-  DTPS BOUNDARY
-  VILLAGE BOUNDARY
-  EXISTING STATE HIGHWAY NO. 6
-  EXISTING ROADS / NALIYA / UNSURVEYED LAND
-  RIVER / WATER BODY
-  TALAV
-  GANTAL
-  SURVEY NUMBER & BOUNDARY
-  OP NUMBER & BOUNDARY



#### NOTES :

# NO PART OF THIS PLAN/DOCUMENT MAY BE REPRODUCED WITHOUT PRIOR PERMISSION IN WRITING FROM DSIRDA.

# THIS PLAN SHOULD NOT BE USED FOR MEASUREMENTS.



NOT TO SCALE

DHOLERA SPECIAL INVESTMENT REGIONAL DEVELOPMENT AUTHORITY, GANDHINAGAR